





# Public Rights of Way

## Bathampton

- Public footpath 
- Public Bridleway 
- Restricted byway 
- Byway Open to All Traffic 

Scale : 1:10,000



This is a draft map and has not been fully checked for accuracy of public rights of way information. If you have any queries please contact Bath and North East Somerset Council's Public Rights of Way Team.

**Bath & North East Somerset Council**

